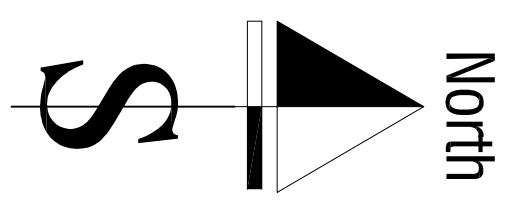


# JURISDICTION MAP OF POLICE STATION MANSA DEVI COMPLEX IN DISTT. PANCHKULA

JURIDICITION POLICE STATION

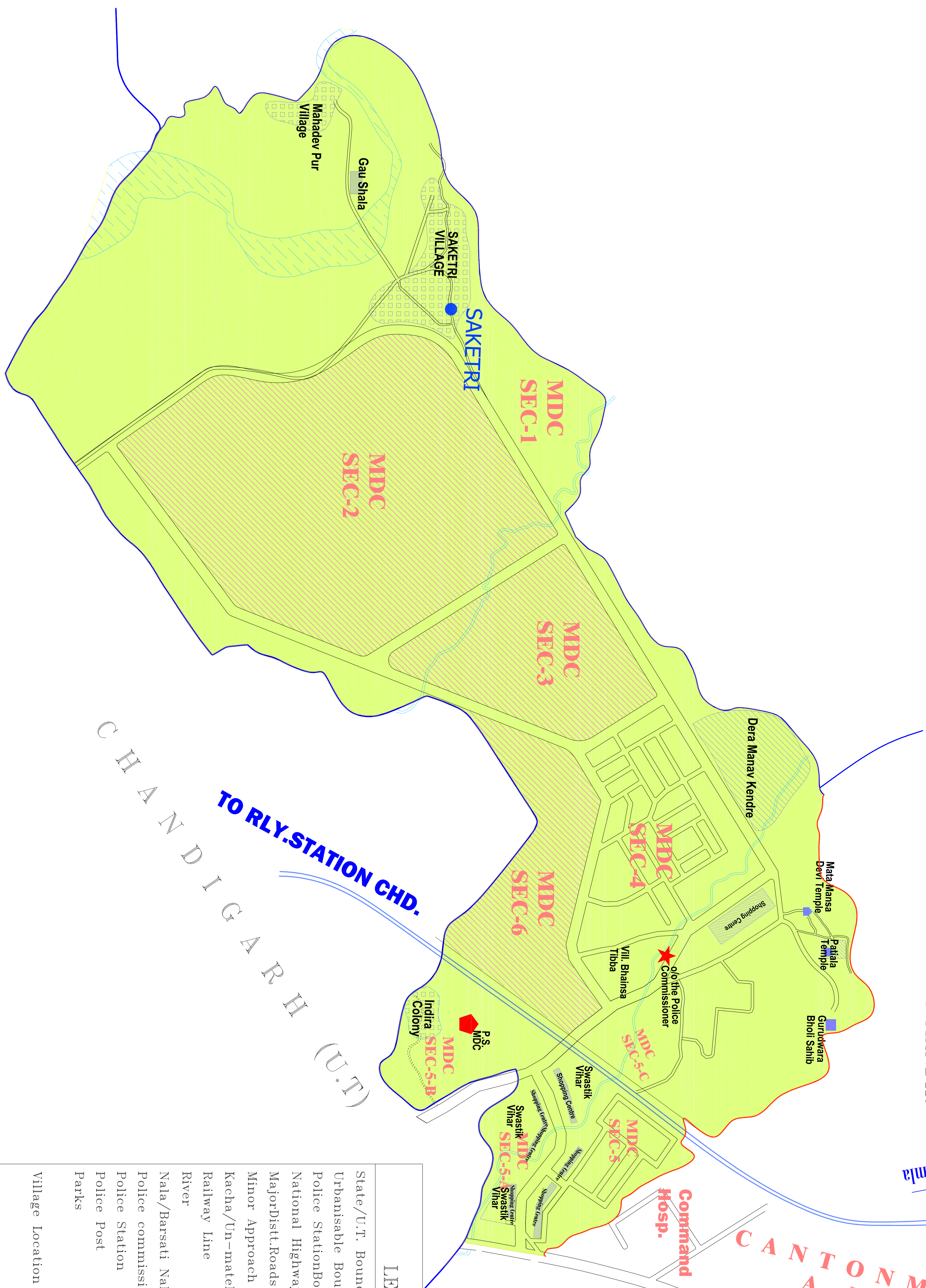
CHANDI MANDIR

To Kalka/Shimla





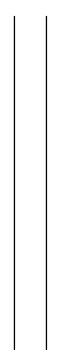
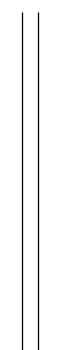
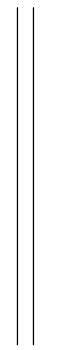







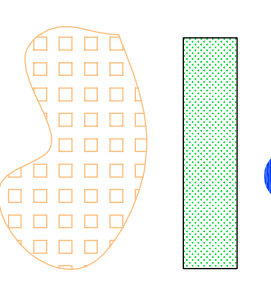


**CANTONMENT  
AREA**

JURIDICITION POLICE STATION  
SECTOR-05 PANCHKULA



## LEGEND

-  State/U.T. Boundary
-  Urbanisable Boundary
-  Police Station Boundary
-  National Highway
-  Major Distt. Roads (MDR)
-  Minor Approach Road
-  Kacha/Un-matelled Road
-  Railway Line
-  River
-  Nala/Barsati Nala
-  Police commissioner off.
-  Police Station
-  Police Post
-  Parks
-  Village Location